






# Sheoganj

From Wikipedia



☐ Show map of Rajasthan
 ☐ Show map of India
 ☐ Show all

Location in Rajasthan, India

Coordinates:  25.15°N 73.07°E [Coordinates](#):  25.15°N 73.07°E

<b>Elevation</b>	260 m (850 ft)
<b>Population</b> (2001) Total	24785
<b><a href="#">Vehicle registration</a></b>	RJ 24 ( <a href="#">Sirohi</a> )    RJ 38 ( <a href="#">Abu Road</a> )

**Sheoganj** is a town in [Sirohi District](#) of [Rajasthan](#) state in India located on the bank of [Jawai River](#). Sheoganj is the tehsil headquarters of [Sheoganj Tehsil](#) by the same name.

Sheoganj is famous for its cloth, jewelry and sweets market in nearby regions of the town.

Nearby is the [Erinpura](#) Chhavani, which was the military base station of the British soldiers. The nearest railway station is [Jawai Bandh](#). [Jawai River](#) separates [Sumerpur](#) and Sheoganj. [Falna](#) is within 1 hour, while [Ranakpur](#) is within 2 hour drive from here. Even [Bamnera](#) which is just 12 km. from Sheoganj is also very close for visiting ancient temples.

## Geography

Sheoganj is located at [25.15°N 73.07°E](#).<sup>[1]</sup> It has an average elevation of 260 metres (853 feet).

## Demographics

As of 2001 India [census](#),<sup>[2]</sup> Sheoganj had a population of 24,780. Males constitute 83% of the population and females 17%. Sheoganj has an average literacy rate of 67%, higher than the national average of 59.5%: male literacy is 77%, and female literacy is 56%. In Sheoganj, 16% of the population is under 6 years of age.



## Cities and towns in Sirohi district

Abu Road, Mount Abu, Pindwara, **Sheoganj**, Sirohi

### Nearby Cities and Towns

	<u>Bankli</u> (5.7 nm)
<u>Jawai Bandh</u> (0.9 nm)	<u>Sanderao</u> (10.5 nm)
<u>Pachalia</u> (6.0 nm)	<u>Takhatgarh</u> (11.6 nm)
<u>Korta</u> (6.6 nm)	<u>Umedpura</u> (12.9 nm)
<u>Palri</u> (11.4 nm)	<u>Koselao</u> (14.3 nm)
<u>Manadar</u> (12.8 nm)	<u>Padarri</u> (15.7 nm)
<u>Las</u> (13.7 nm)	<u>Thumba</u> (18.0 nm)
<u>Harji</u> (14.8 nm)	<u>Chandrai</u> (18.1 nm)
<u>Ahor</u> (20.1 nm)	<u>Dhola Ka Gaon</u> (19.8 nm)
	<u>Sankwali</u> (22.3 nm)